


Informational Workshop Public Meeting

WV 705 Connector



**WV Department of Transportation
Division of Highways
In cooperation with the Federal Highway
Administration and the
Greater Morgantown Metropolitan Planning
Organization**

**State Project X311-705/1-0.00
Federal Project STP-7051(001)D**

**Easton Elementary School
Monongalia County
Tuesday, January 24, 2012**

The WV 705 Connector Project is part of an overall plan to relieve traffic congestion, improve safety and provide better access to and from the greater Morgantown area. It consists of improving WV 705 near Morgantown for approximately two miles from Monongalia County Route 67 (Stewartstown Road) to the intersection of US 119 and Monongalia County Route 857 at Easton.

The preferred alternative has two typical sections, a four lane and a five lane, they are divided as follows:

- **Stewartstown Road to the intersection of WV 705 and US 119** the facility will be upgraded to a four lane roadway. There will be a roundabout at the intersection of WV 705 and US 119.
- **Intersection of WV 705 and US 119 to Northpointe Plaza** the facility will be upgraded to a five lane roadway with a center turn lane
- **Northpointe Plaza to CR 857 at Easton** the facility will be upgraded to a four lane roadway and will be realigned at the intersection to make the US 119 the through movement.

| <i>Right of Way Cost</i> | <i>Construction Cost</i> | <i>Utilities Cost</i> | <i>Total Cost</i> |
|------------------------------|------------------------------|---------------------------|-------------------|
| \$20,000,000 | \$25,700,000 | \$1,500,000 | \$47,200,000 |

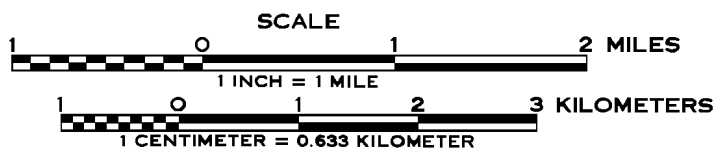
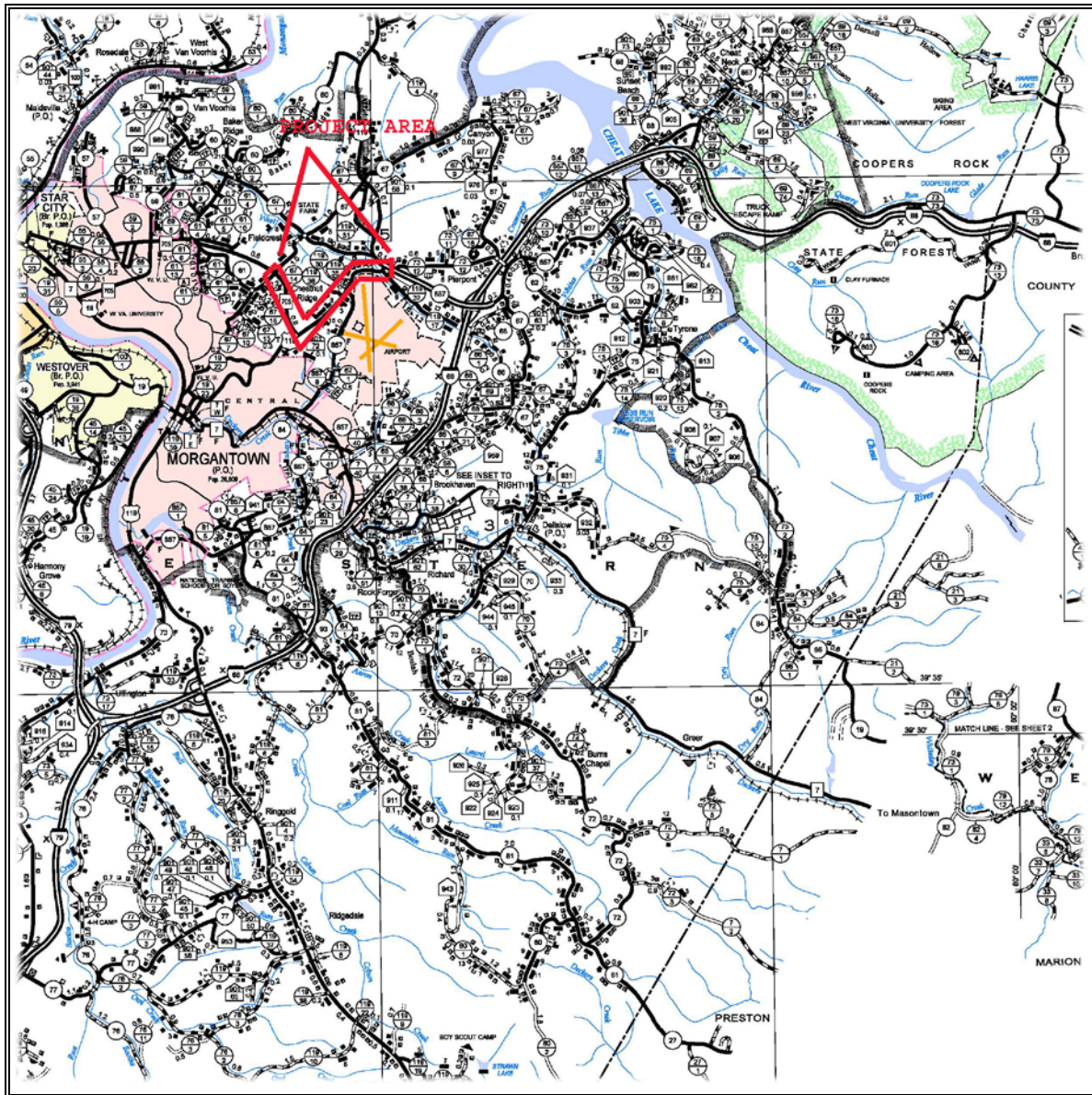
*Costs are approximate

Your comments are important: comment sheets will be provided at the workshops; they can be dropped in a comment box at the workshop, or mailed to:

**Gregory Bailey, P.E., Director, Engineering Division
West Virginia Division of Highways
Capital Complex Building Five, Room 317
1900 Kanawha Boulevard East
Charleston, West Virginia 25305-0430**

Any additional questions or comments can be sent to Sondra Mullins (Sondra.L.Mullins@wv.gov) or visit the WVDOH Website at www.transportation.wv.gov for project information and the opportunity to comment on the project. **Comments are due by Friday, February 24, 2012.**

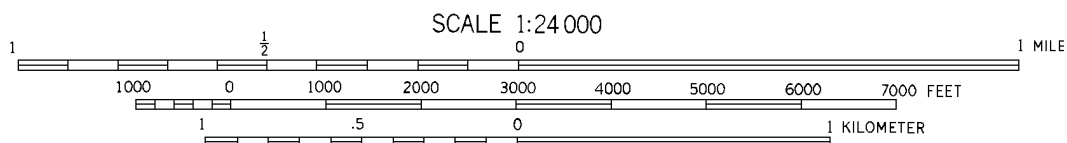
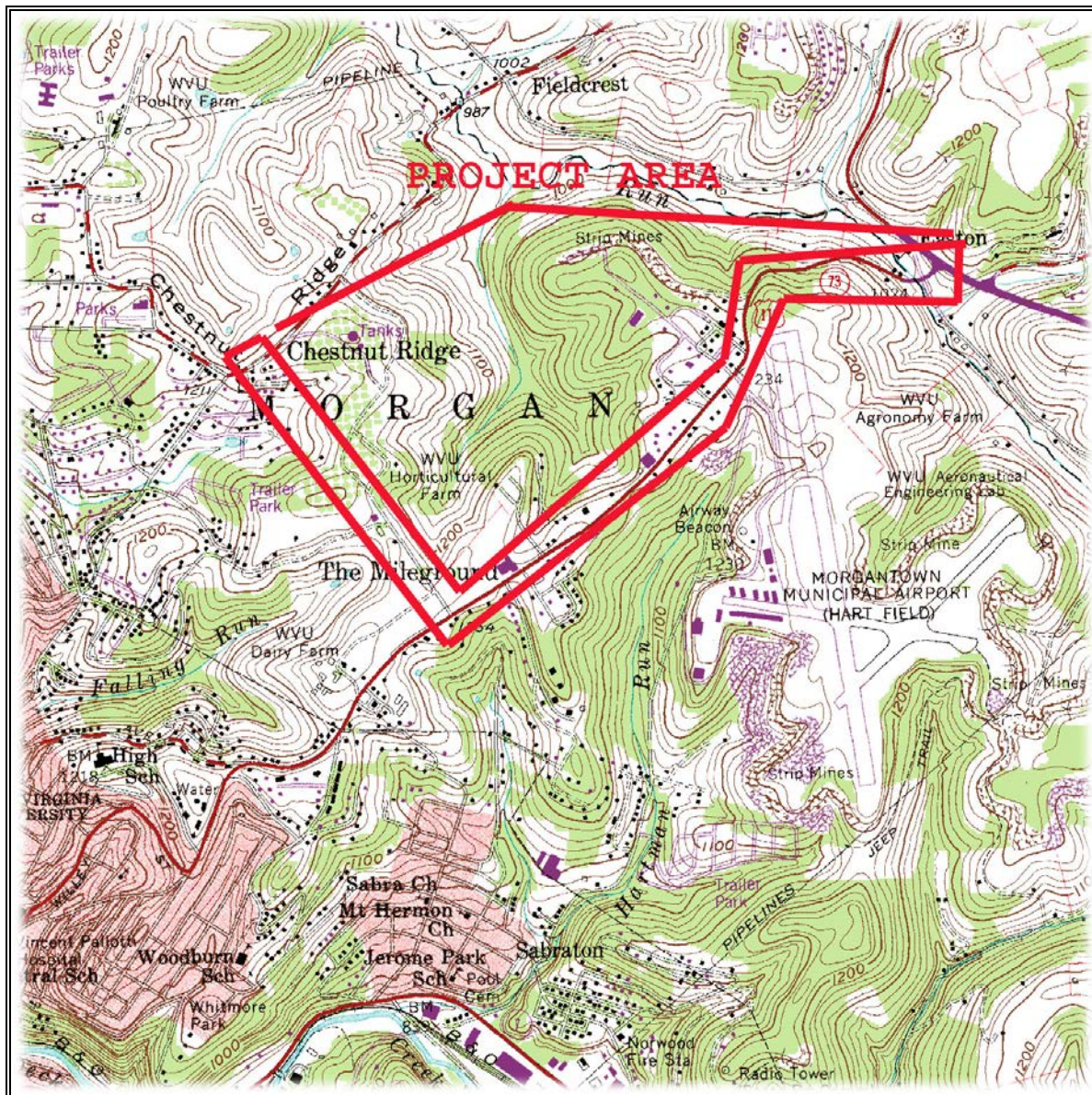
HIGHWAY MAP



WV 705
Monongalia County
State Project X331-705/1-0.00 00 Federal Project ACBR-0006(041)D

TOPOGRAPHIC MAP

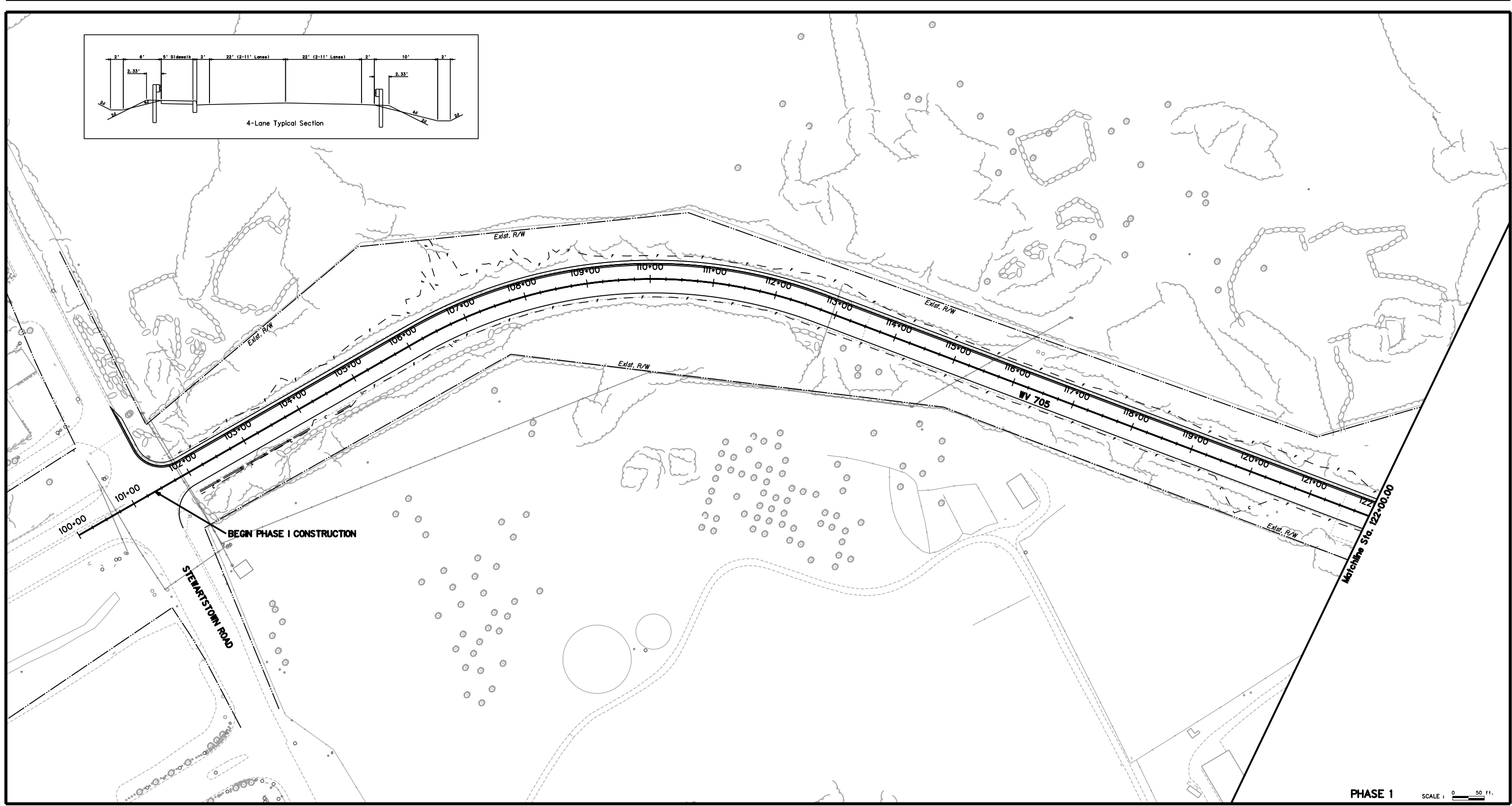
Morgantown North USGS 7½' Topographic Quadrangle

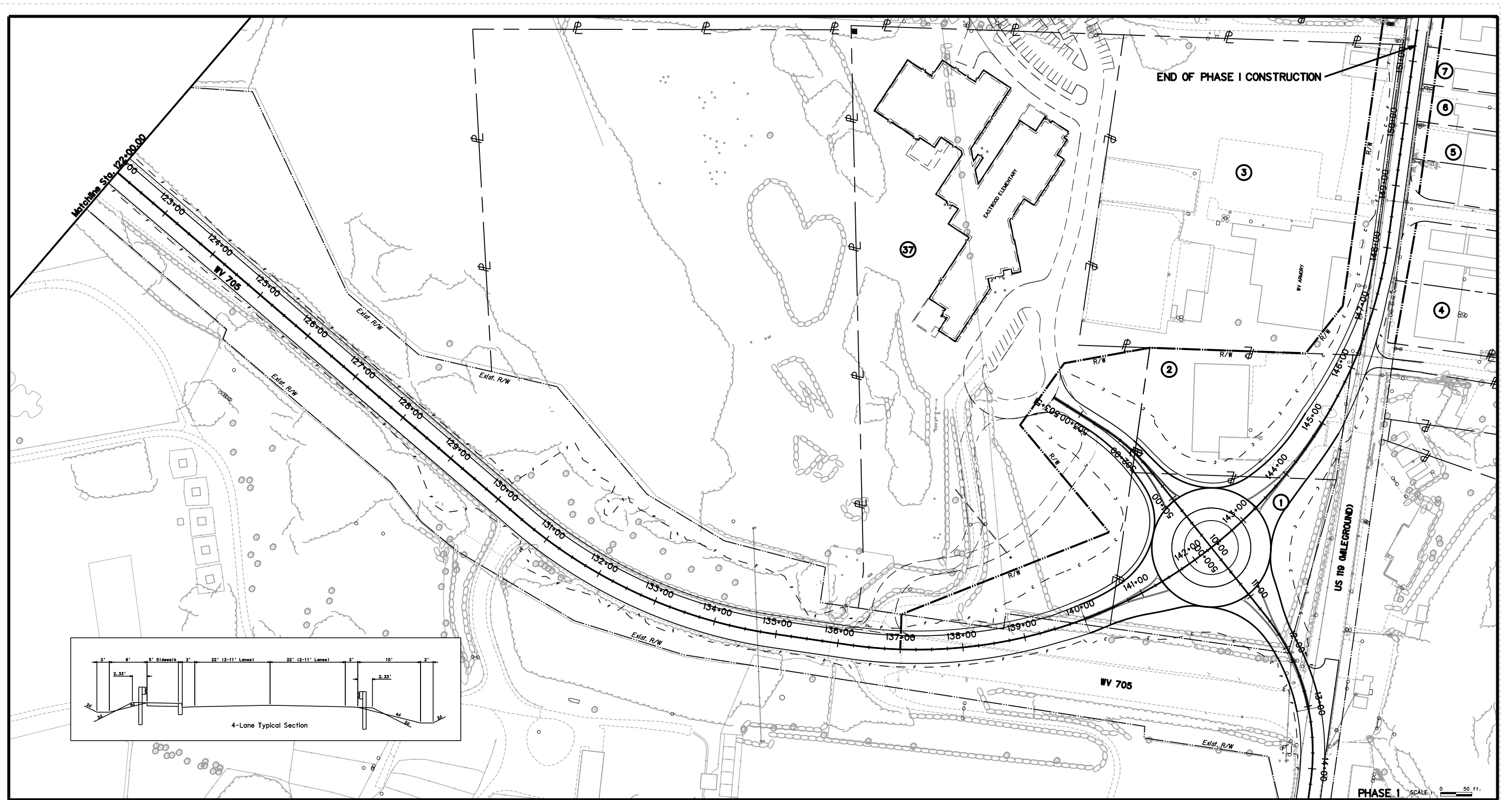


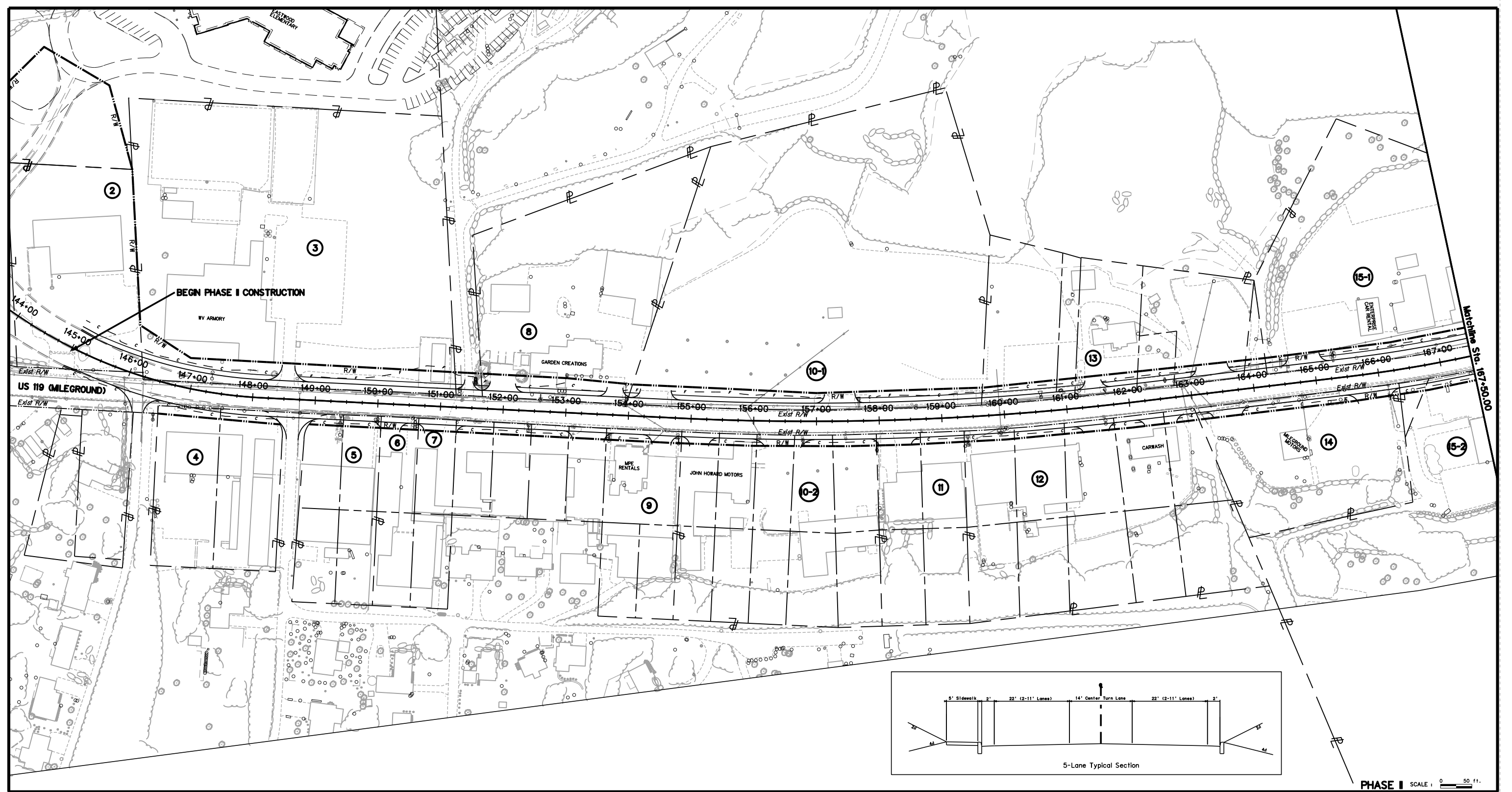
WV 705

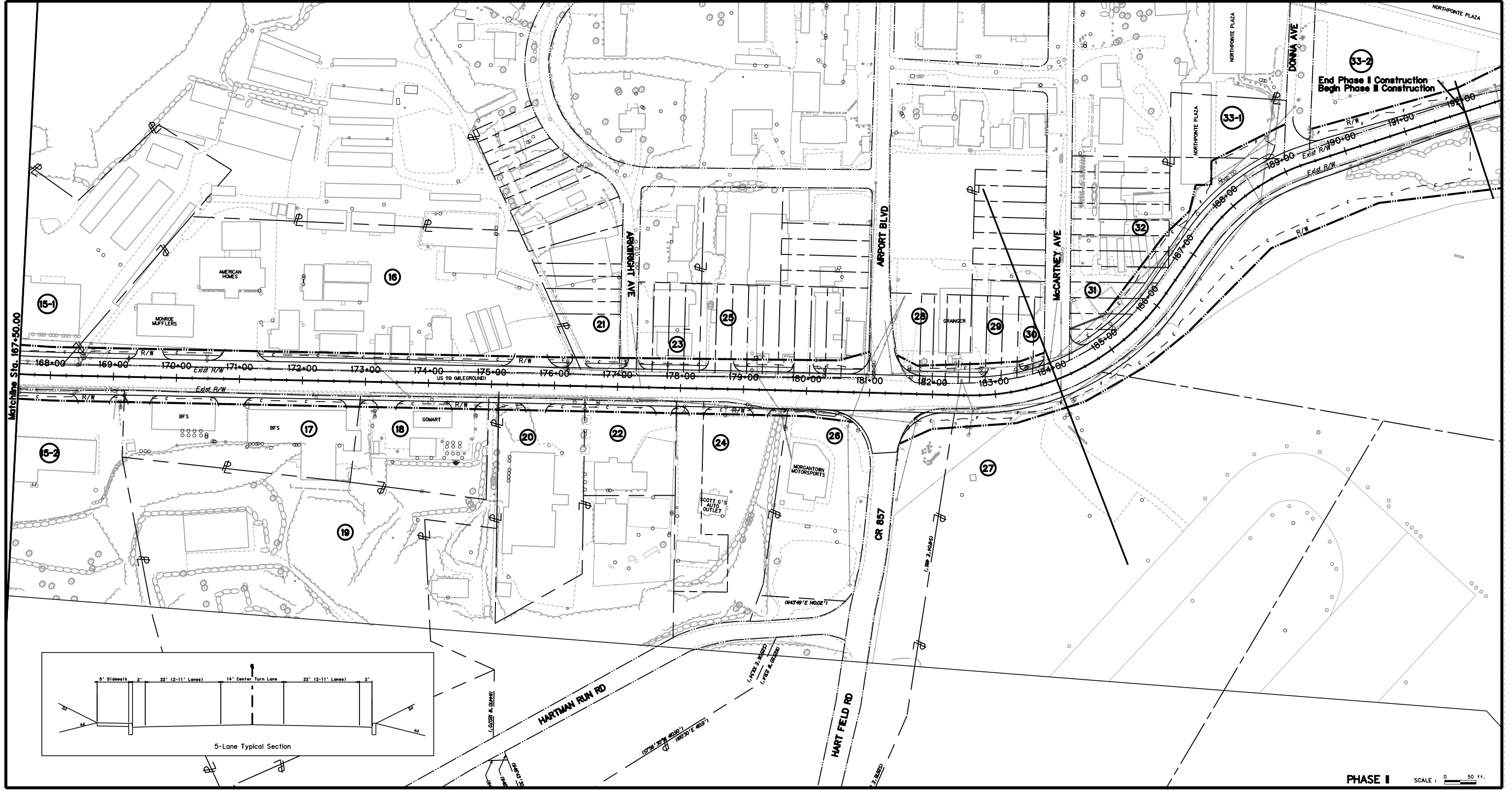
Monongalia County

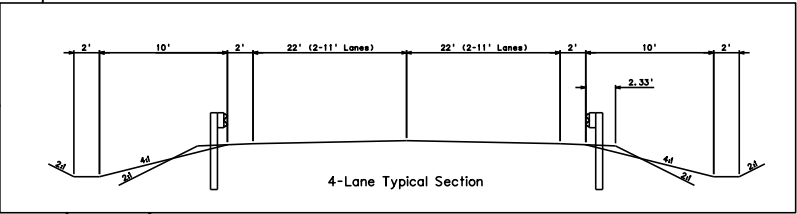
State Project X331-705/1-0.00 00 Federal Project ACBR-0006(041)D





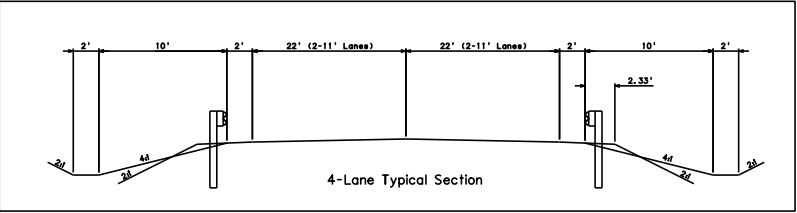
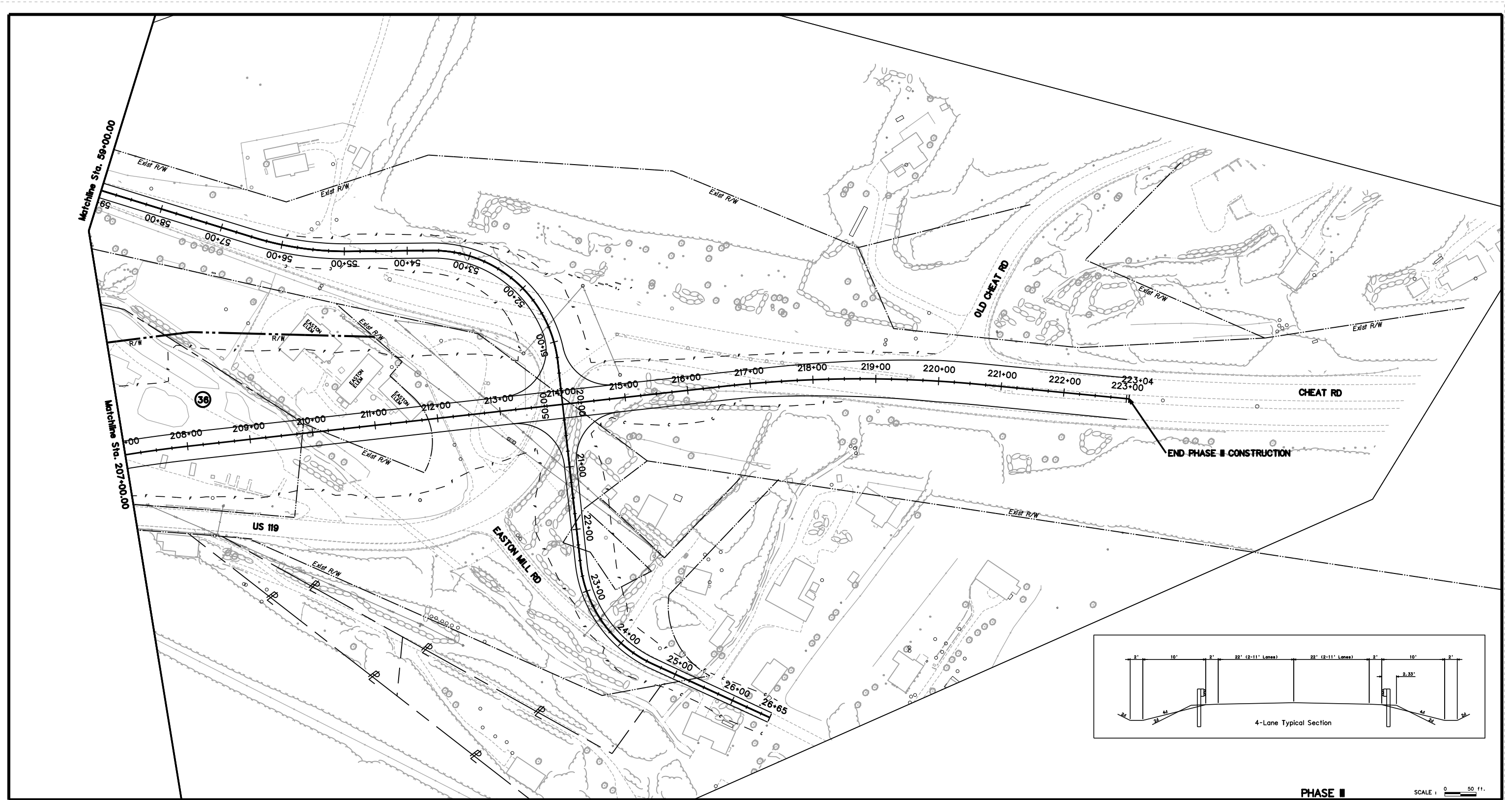






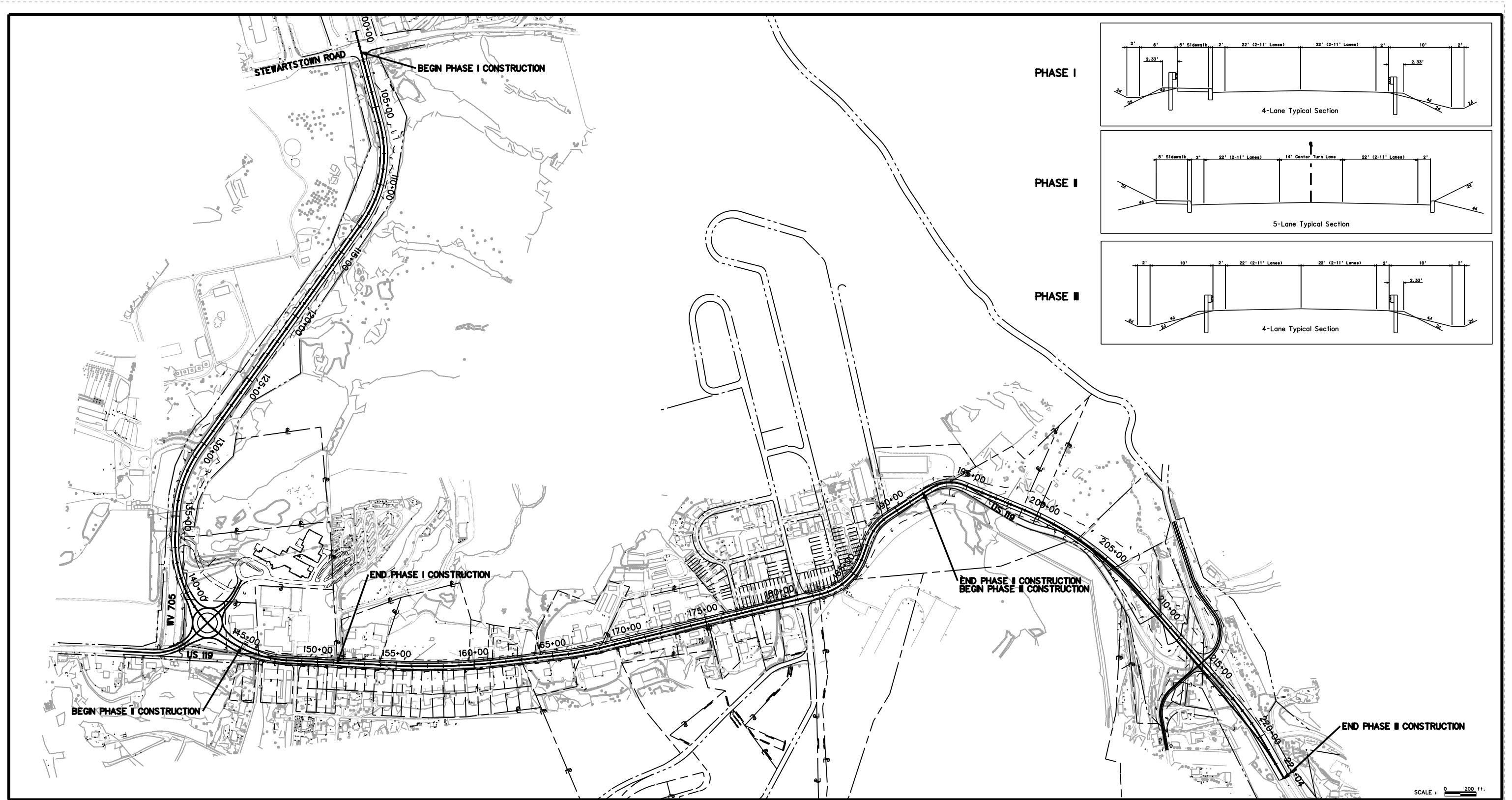
PHASE II

SCALE : 0 50 ft.

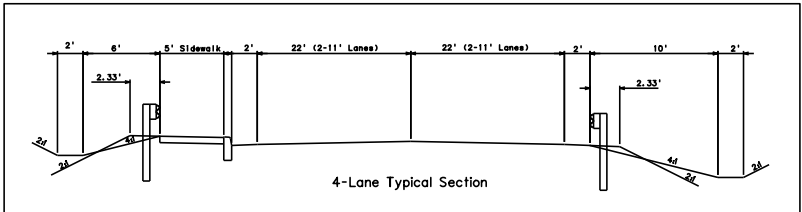


PHASE II

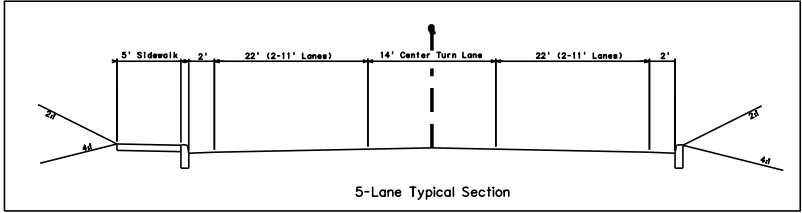
SCALE : 0 50 ft.



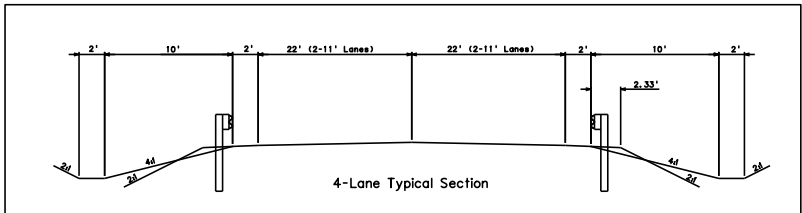
PHASE I



PHASE II



PHASE III



SCALE : 0 200 ft.

DATE:

Mr. Gregory L. Bailey, P.E.
Director, Engineering Division
West Virginia Division of Highways
State Capitol Complex, Building 5
1900 Kanawha Boulevard East
Charleston, West Virginia 25305-0430

DATE: January 24, 2012
LOCATION: Easton Elementary School
SUBJECT: INFORMATIONAL WORKSHOP PUBLIC MEETING
PROJECT: WV 705 Connector
Monongalia County

COMMENTS DUE BY February 24, 2012

Please consider the following comments:

(Please print the following information)

NAME:

ADDRESS:

ORGANIZATION (IF ANY):

How did you hear about the Informational Workshop Public Meeting?